






Coast path gap map: South West

76% 943km/586miles

24% 294km/182miles

-  Satisfactory, legally secure path
-  No satisfactory, legally secure path
-  County/Unitary Authority
-  National boundary
-  Settlement



Based on an audit of existing situation on the coast and estuaries. Does not indicate the alignment of the coastal trail that will be created in accordance with the approved Coastal Access Scheme.