


































ENTRY LEVEL STEWARDSHIP OPTIONS MAP

Options	Assigned colour		Applicants colour match
		Location of other AE scheme options (e.g. CSS, ESA, OFS or ECS)	
			
EB		Hedgerow management	
EB		Stone faced hedge bank management	
EB		Ditch management	
EB		Stone wall protection and maintenance	
EC		Maintenance of woodland fences/ Management of woodland edges	
EC		Protection of In-field trees <small>*Number within circle represents number of trees in parcel</small>	
ED		Options for historic and landscape features	
ED		Maintenance of traditional farm buildings	
EE		Options for buffer strips	
EF		Options for arable land	
EG		Options to encourage a range of crop types	
EJ		Options to protect soil	
EK		Options for Grassland (EK1-4 outside the LFA Severely Disadvantaged Area only. EK5 inside and outside the SDA)	
EL		Options for the uplands (LFA Severely Disadvantaged Area Land)	
1234		RLR field number	
		Holding parcels (buff coloured parcels are to be marked up on this map. Any grey parcels are covered on other maps)	

You must write the specific option codes you have selected in black on the map, e.g. EB1, EE3